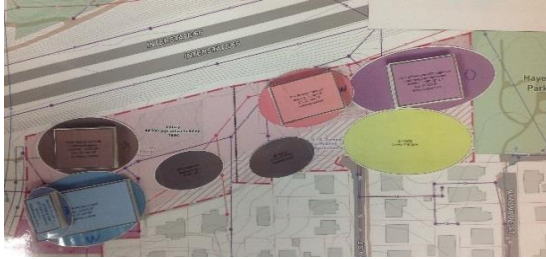


**JFAC What Fits Activity - Part 2  
Evaluation Summary - Buck Only**

**Part 1 Scheme**  
3B  
Northside  
Safety  
Campus  
Adaptive Reuse

**Part 1 Scheme Image**



**Revised Scheme**  
Buck 3  
Scenario C  
Northside  
Safety Campus  
Adaptive  
Re-Use

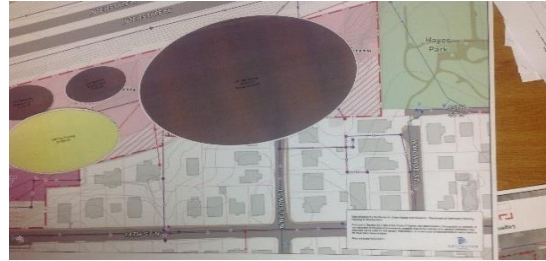
**Part 2 Scheme Image**



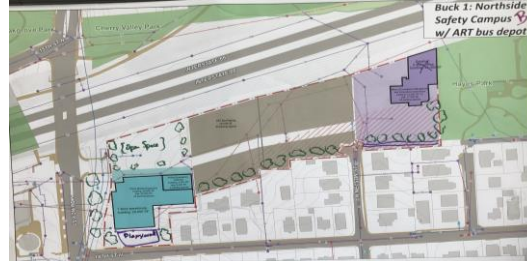
**Status**  
Keep

**Comments**  
Low investment  
Reuses existing buildings  
Colocate fire uses in NE warehouse  
Colocate police uses in NW warehouse  
Construction laydown not permitted in C0.1.0  
Remove north side shift change due to limited access  
Remove APS buses to provide parking for OEM bldg.

4B  
Northside  
Safety Campus  
Bus Depot



Buck 1  
Scenario A  
Northside  
Safety Campus  
w/ ART bus  
depot



Keep

Low Investment  
Remove APS bus parking  
Remove construction lay down due to limited access  
Add OEM and Police to reuse two existing buildings

6B  
North Side  
Safety Campus  
Redevelopment



Buck 5  
Scenario E  
Northside  
Safety  
Campus  
Redevelopment

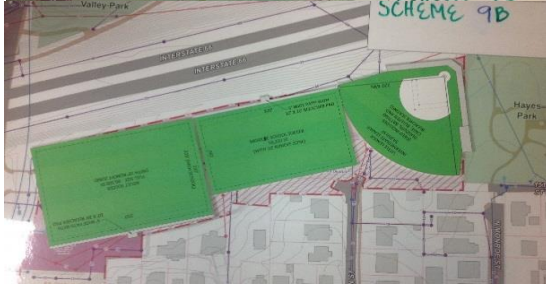


Keep

Moderate investment  
Replace diamond with elementary rectangular field  
Stack fire in new building at west end  
Stack police in new building at east end  
OEM in existing front office  
Preferred diamond field orientation is SW (home) to NE (centerfield)

**Part 1 Scheme**  
9B  
All Field

**Part 1 Scheme Image**



**Revised Scheme**  
Buck 6

**Part 2 Scheme Image**



**Status**  
Discard

**Comments**

High Investment  
Topography requires significant cut, retaining walls  
Large rectangular field cuts off access to east  
Significant brownfields remediation  
Does not meet more urgent County needs  
Diamond field orientation is not suitable for play.

Part 1 Scheme

Part 1 Scheme Image

Revised  
Scheme

Part 2 Scheme Image

Status

Comments

