







JFAC What Fits Activity - Part 1  
Evaluation Summary - Lee Highway (4)

Part 1 Scheme	Part 1 Scheme Image	Status	Comments
1		Discard	Low strawman ranking
2		Discard	Low strawman ranking
3		Discard	Low strawman ranking
4		Discard	Low strawman ranking

Part 1 Scheme	Part 1 Scheme Image	Status	Comments
4.1	 A topographic map of a road intersection. A blue label 'SCHEME 4' is at the top. A green label 'LEVEL 1' is at the bottom. A red oval highlights a rectangular area on the map, containing a small white card with text. A purple oval highlights another area above it.	Discard	Low strawman ranking
4.2	 A topographic map of the same road intersection. A blue label 'SCHEME 4' is at the top. A green label 'LEVEL 2' is at the bottom. A purple oval highlights a rectangular area on the map, containing a small white card with text. A red oval highlights another area above it.	Discard	Low strawman ranking